

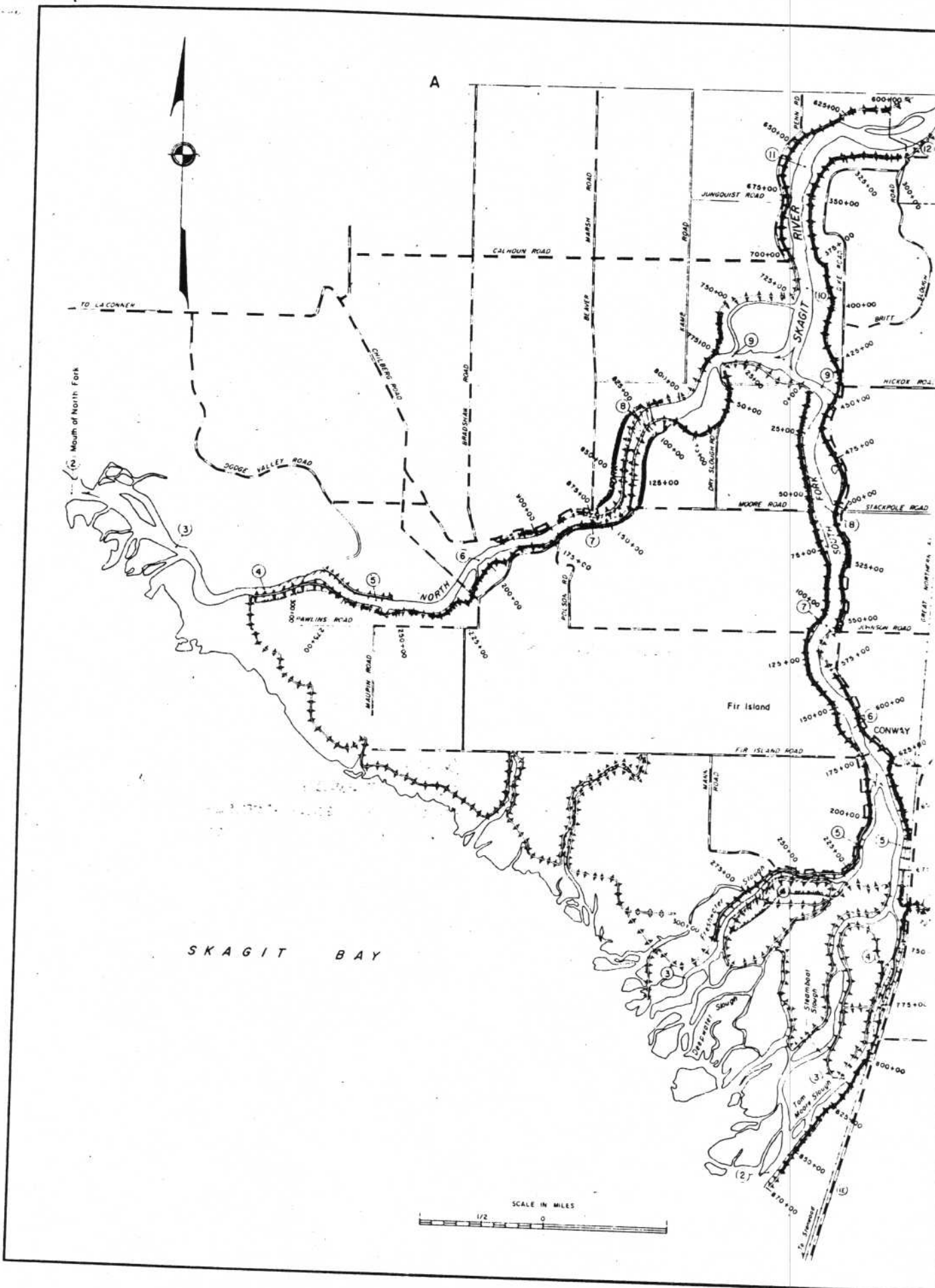
ROUTING AND TRANSMITTAL SLIP		ACTION	
1 TO <i>Deb Olsen</i> <i>NPDPL</i>	INITIALS	CIRCULATE	
	DATE	COORDINATION	
2	INITIALS	FILE	
	DATE	INFORMATION	
3	INITIALS	NOTE AND RETURN	
	DATE	PER CON-VERSATION	
4	INITIALS	SEE ME	
	DATE	SIGNATURE	
REMARKS <i>Maps showing the river miles on the lower Skagit River, which you requested, are attached. These maps were taken from the 1965 levee and channel improvement Survey Report</i> Do NOT use this form as a RECORD of approvals, concurrences, disapprovals, clearances, and similar actions.			
FROM <i>Forest Brooks</i> <i>SKAGIT STUDY MANAGER</i>		DATE <i>17 AUG 77</i>	
		PHONE <i>8-377-3621</i>	

OPTIONAL FORM 41
AUGUST 1967
GSA FPMR (41CFR) 100-11 206

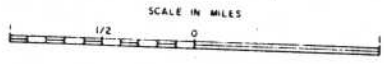
5041-101-01

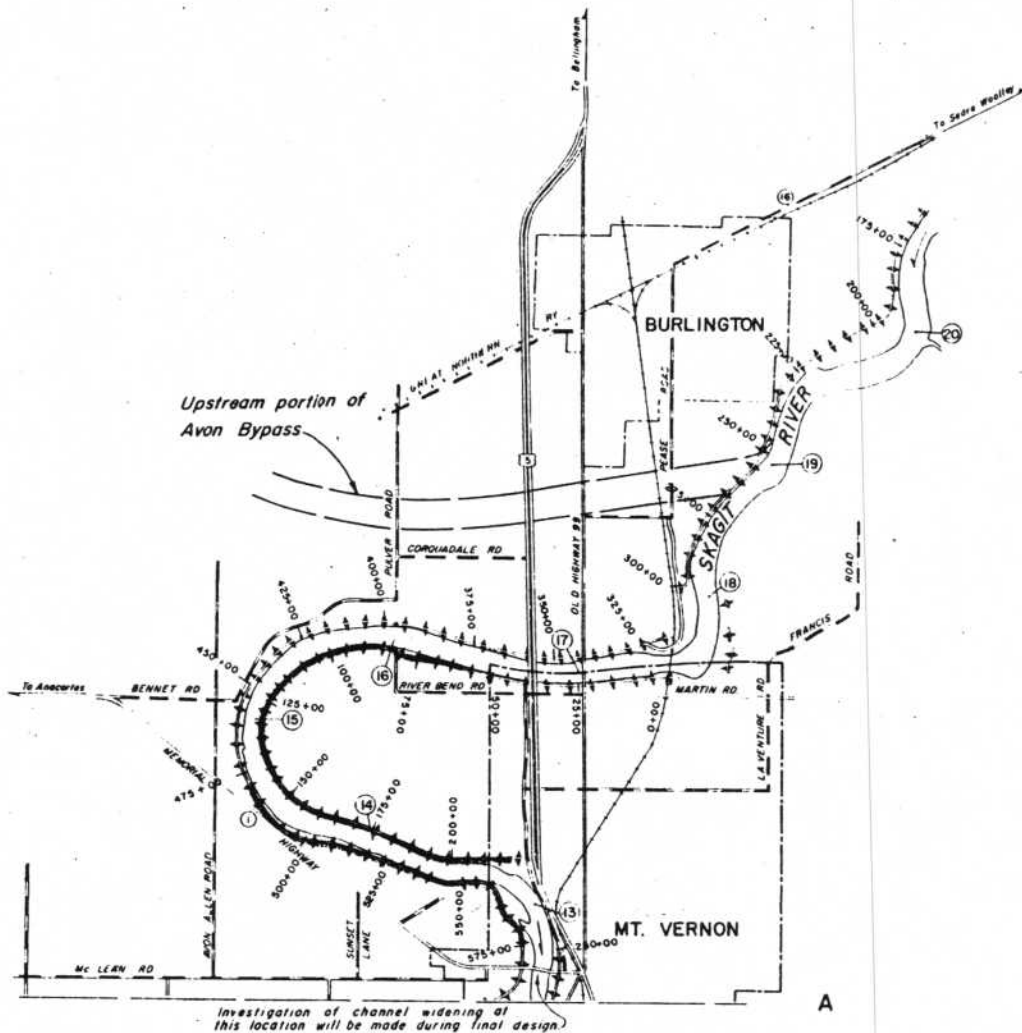
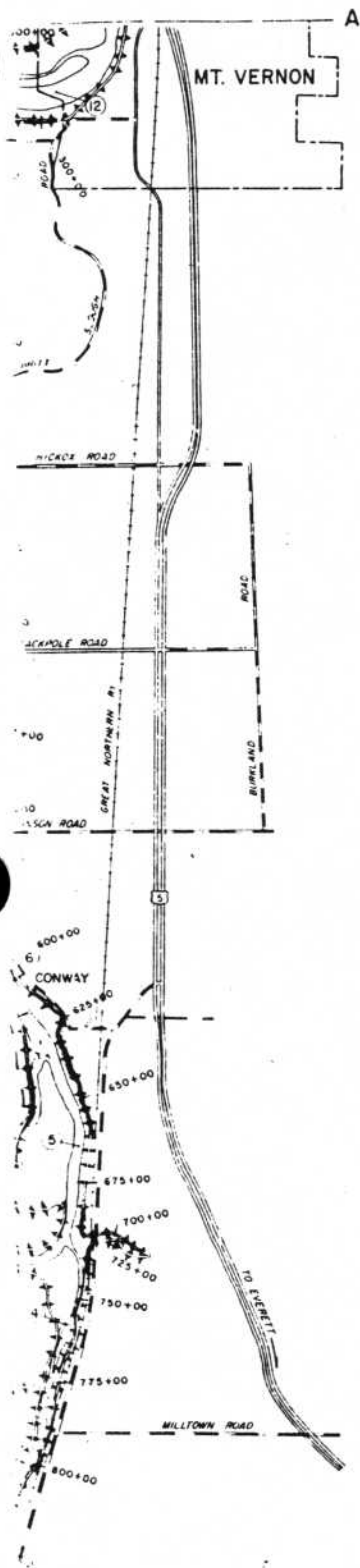
4 GPO 1973 OF - 499-218

A



SKAGIT BAY





LEGEND

- (1) — River mile
- Existing levee
- Channel improvement
- Levee to be improved

Sources:

1 Base map for mouth of river to mile 18 taken from USGS 7.5' quadrangles La Conner, Mount Vernon, Ullsady and Conway, all issued in 1956 Base map for inset taken from A.M.S. 15' quadrangle, Wickersham, 1954 Location of levees corrected from aerial photos taken in 1963.

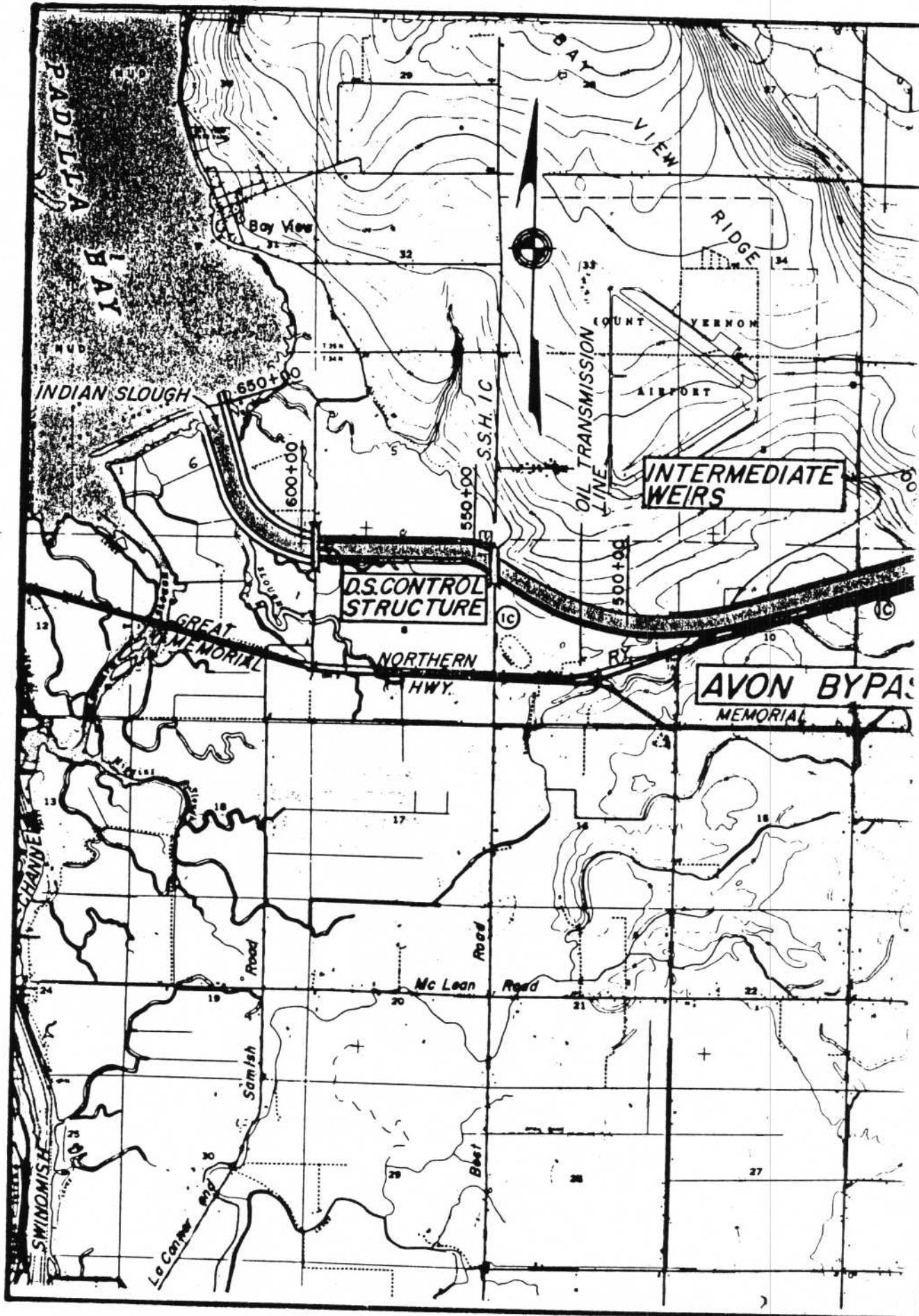
SKAGIT RIVER, WASHINGTON

LEVEE AND CHANNEL IMPROVEMENT PLAN

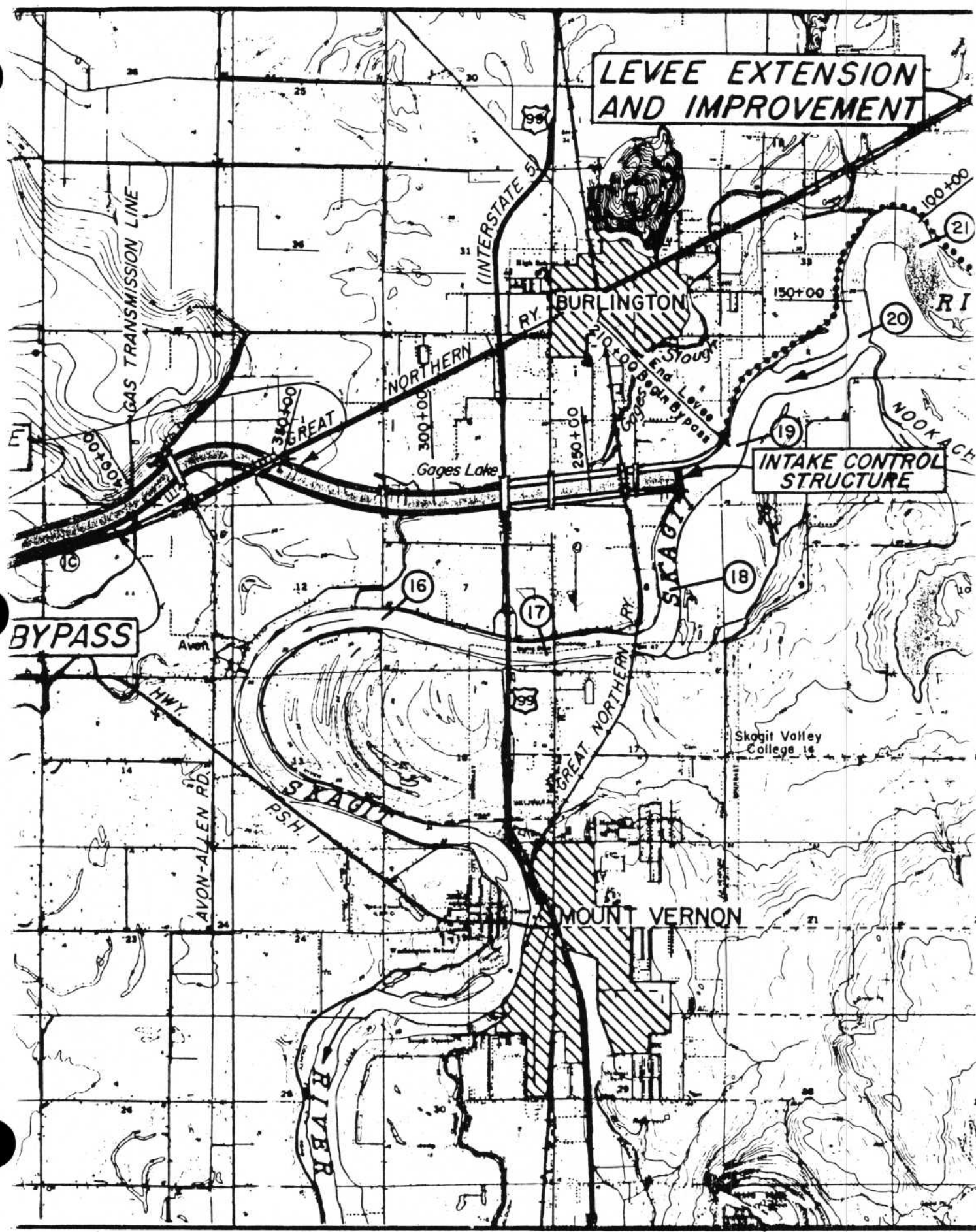
U. S. Army Engineer District, Seattle, Wash. March, 1965

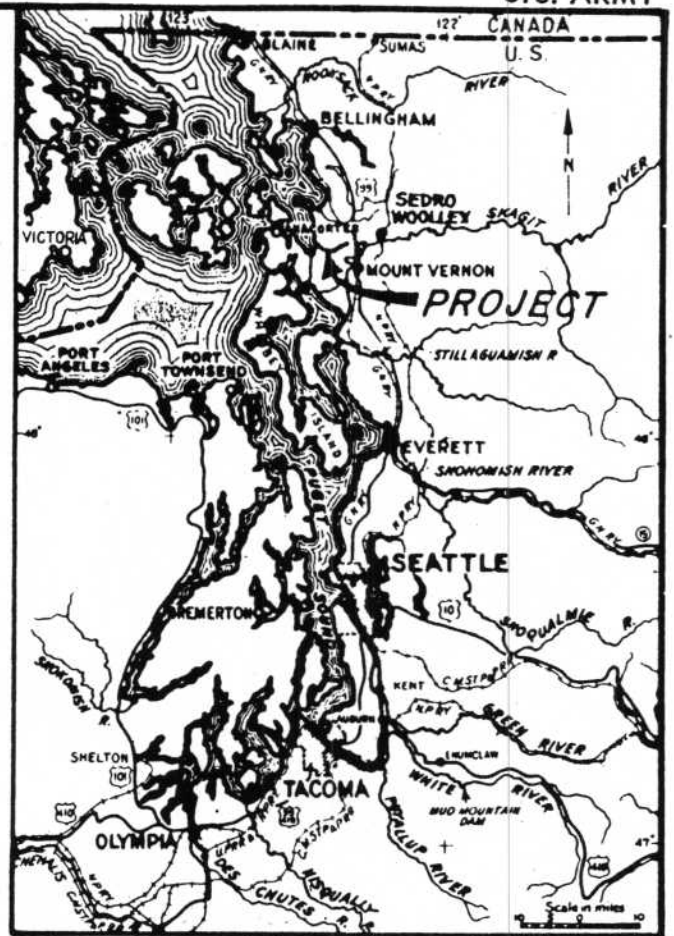
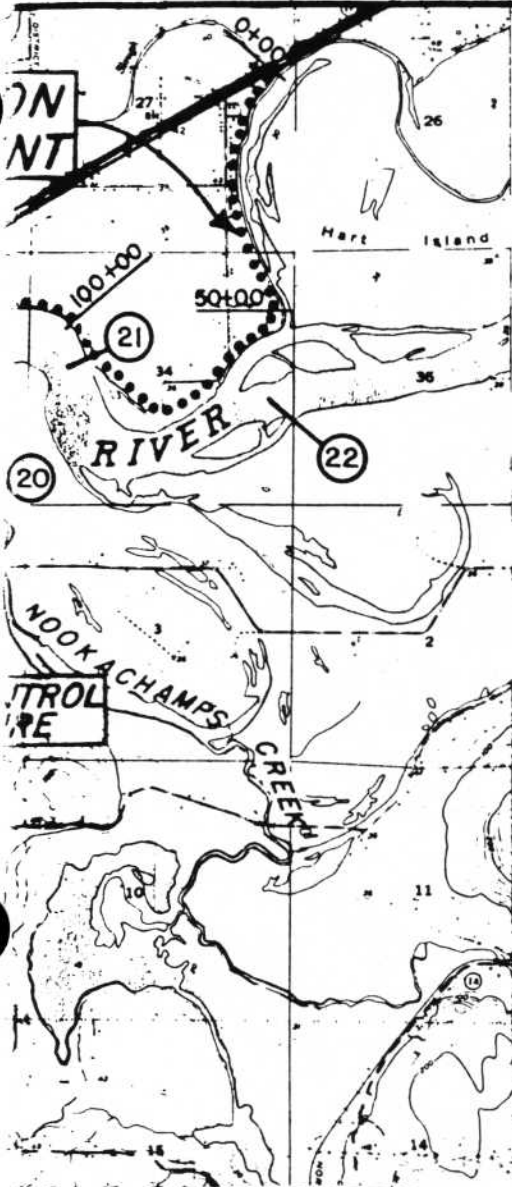
Prepared by: *William B. ...* Submitted by: *R. H. ...*
 Project Engineer: *...* Chief, Puget Sound Basin Section
 Recommended by: *R. H. ...* Approved by: *...*
 Chief, Basin Planning Branch Chief, Engineering Division
 Drawn by: *...* Traced by: *...*
 Checked by: *...*

File No. E-6-6-212



LEVEE EXTENSION AND IMPROVEMENT

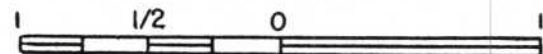




VICINITY MAP

<u>AUTHORIZED</u>	<u>LEGEND</u>
BRIDGE CROSSINGS	HWY. RR.
WATER AREA	
LEVEE	
<u>RECOMMENDED</u>	
BOAT LAUNCHING FACILITIES	

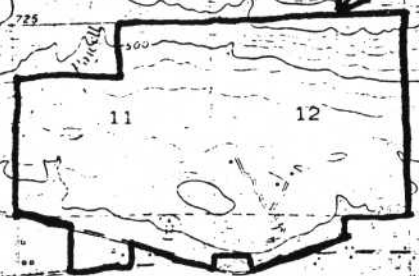
SCALE IN MILES



SKAGIT RIVER, WASHINGTON
 AVON BYPASS
 FISH AND WILDLIFE FACILITIES

In 1 sheet Sheet No. 1
 U.S. Army Engineer District, Seattle, Wash. Scale: As shown
 Prepared: *P.A. Skrinde* Submitted: *R. A. Gedney*
 Chief, Puget Sound Sect. Chief, Basin Planning Branch
 Recommended: *J. Stubbart* Approved: *A. H. H. H. H.*
 Chief, Engineering Division Colonel, Corps of Engineers
 Dr: BECHLY
 Tr: WE.W. R.E.P.
 Ck: SKRINDE
 File No. E-6-6-213

SITE OF PROP
NUCLEAR PL

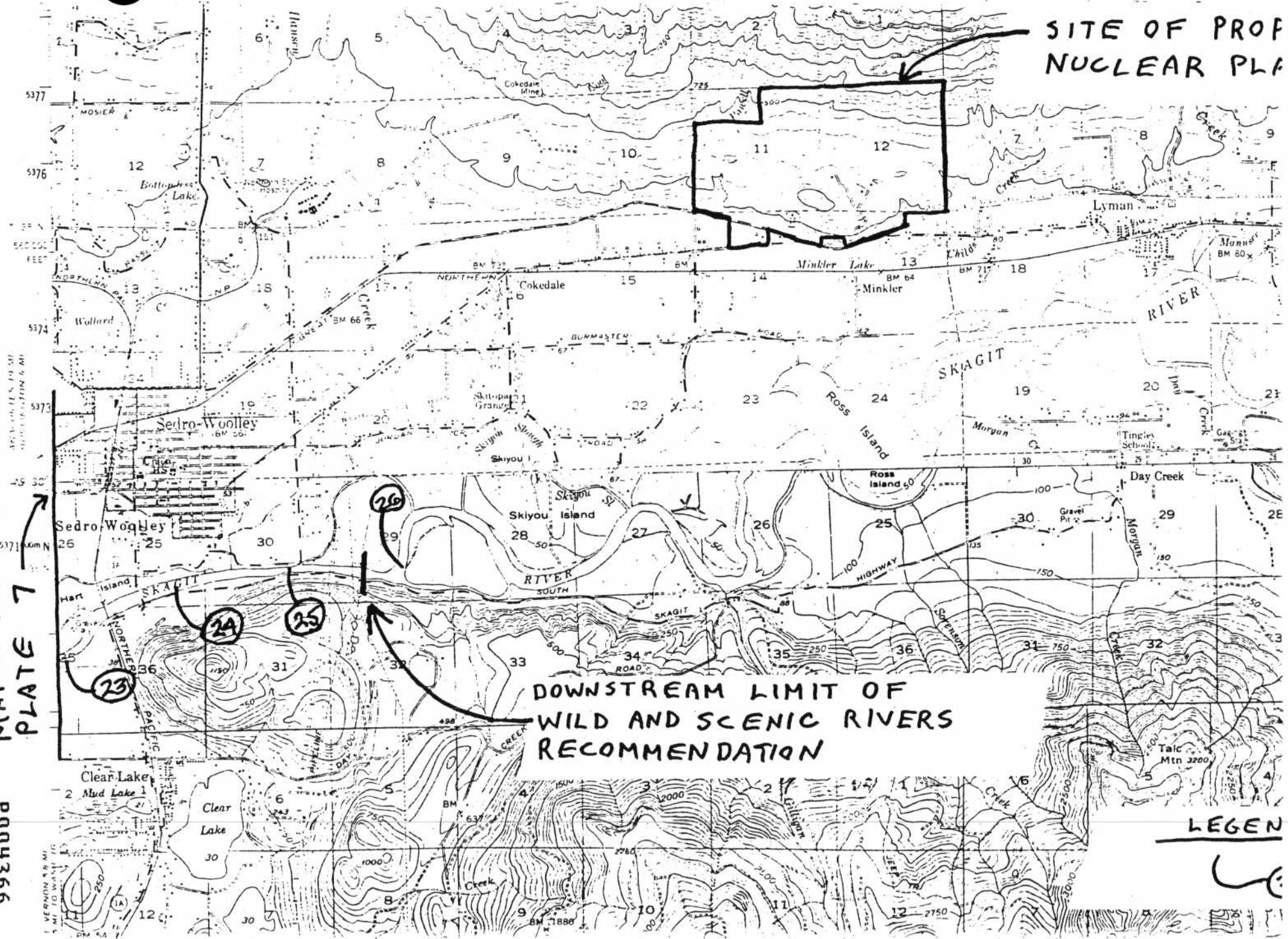


DOWNSTREAM LIMIT OF
WILD AND SCENIC RIVERS
RECOMMENDATION

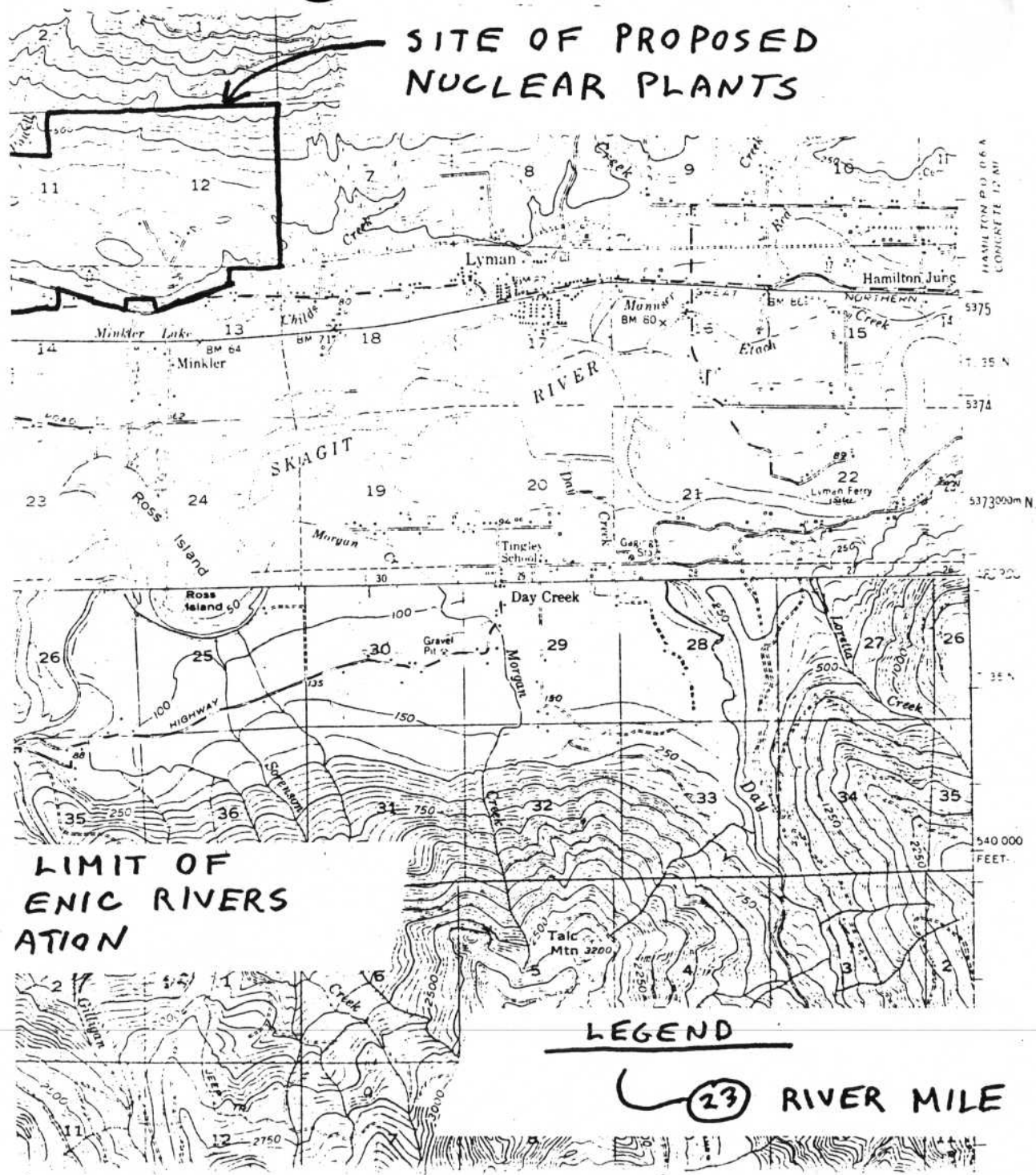
PLATE 7

P004366

LEGEN



SITE OF PROPOSED
NUCLEAR PLANTS



LIMIT OF
ENIC RIVERS
ATION

LEGEND

(23) RIVER MILE

NPS-PL-RP 17 AUG 77

P004367