

Skagit County Meeting
17 May 79

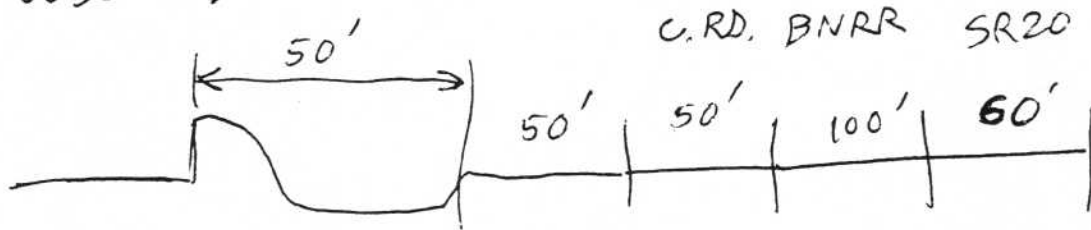
1000 - 1000
Cook Wadell
Brooks Hans
Sampley
Nelson
Shriner
Lloyd
Sampley

Discussion in last Friday's meeting

Segment 10 : place on N side of road

sterling : stay the way it is +
add floodproofing

Weir :



50 yr weir 3' higher 4500' long

leave weir same length height

floodproof District Line Road
raise road at first swale
over to SR20 elev 44'

$$\frac{25}{40000} = 1,000,000$$

W M Vernon :

①

②

③

④ excavate

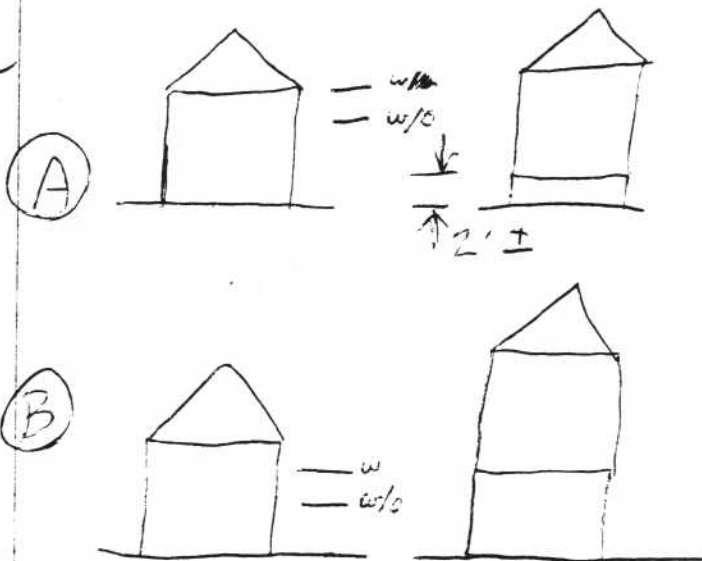
move levee 1 block
east & buy out

P005034

Clear Lake build levee
West of buildings
take 3 buildings on
side of road
stay off road

Nookachamps

House



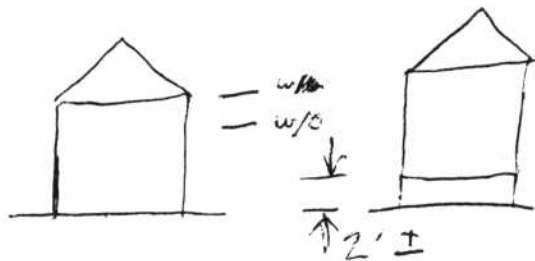
(C) Buy

raise building above 100 yw or to
structural ability of building or if
not possible negotiate solution
floodage easement

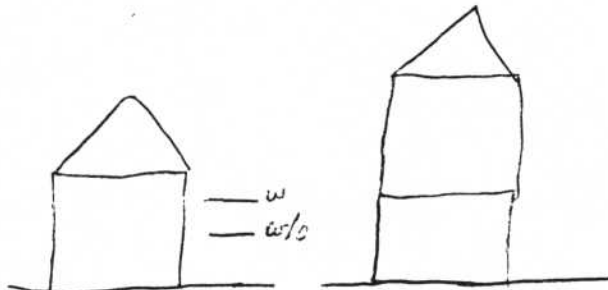
Nookchamps

House

(A)



(B)



(C)

Buy

raise building above 100 yw or to
 structural ability of building or if
 not possible negotiate solution
 floodage easement

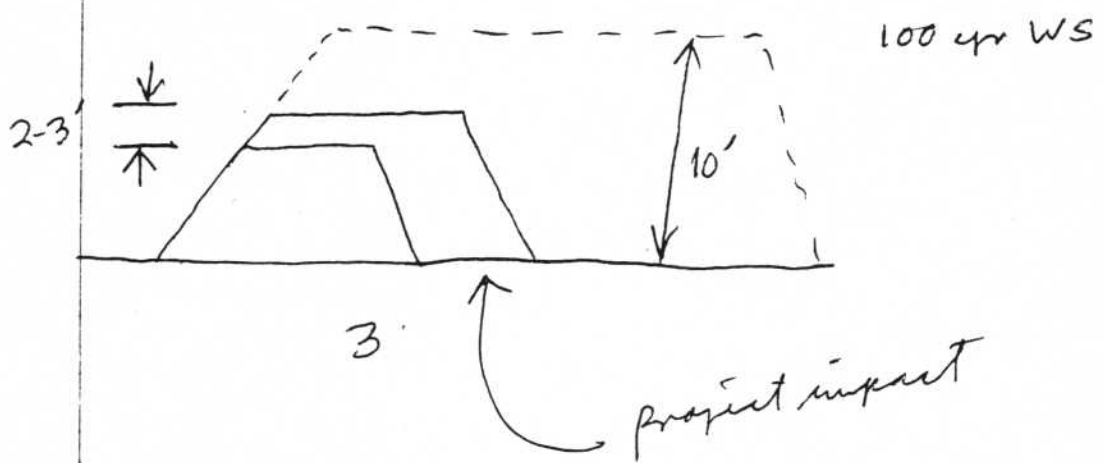
Barns / Shed / Garage

no buildings raised?
 except where elect / mech / plum devices

P005036

(5)

animals Pigs Cows livestock



raise so not worse off than present
same size top raise 2-3'

D/S weir use same criteria

SPF simplified definition


PM stress

certain things Corps cant do
cost - benefit ratio

some alt feasible or not feasible

mitigation

3'



project impact

raise so not worse off than present
same size top raise 2-3'

D/S weir use same criteria

SPF simplified definition

PM stress

certain things Corps can't do
cost-benefit ratio

some alt feasible or not feasible

mitigation

Recreation drop recreation at 3 miles

County

stay with 24' wide road

Road Standards from 2 10's w/ 4' shoulders 28'

change to 2 14's w/ 1' shoulder 24'

(4)

for less than $\frac{1}{8}$ mile long
isolated instances can be
replaced "in bird" or less than
standards
otherwise 2 10's w/ 2'

Meeting

← MV